




COASTAL WORKSHOP
4-7 March 2024 | UNON, Nairobi

Welcome Notes

Dr. Audrey Hasson
GEO Blue Planet Secretariat
Mercator Ocean International





Ocean Observation and Prediction for Coastal Sustainability in Africa

**4 – 7 MARCH 2024
UNON, Nairobi, Kenya**


Bridging the gap between data and societal needs to deliver actionable information





**Bridging the gap
between
data and societal
needs
to deliver actionable
information**




GEO Blue Planet Scope of Action




Thematic Areas



GEO Blue Planet Activities




GEO Blue Planet Activities



GEO BLUE PLANET 5th SYMPOSIUM

24 - 28 October 2022 | Accra, Ghana

symposium.geoblueplanet.org



Specifically geared towards improving GEO Blue Planet's **engagement with African nations** in an effort to expand the Earth Observation community of practice, strengthen local capacity and provide access to resources, tools and services.

- **High level opening remarks**
- **3 plenaries** (fisheries, ecosystem conservation, coastal hazards)
- **5 workshops** (Marine litter, Sargassum, Coastline Changes, Climate adaptation, Fisheries & Aquaculture)
- **Training sessions** (academic & non-academic tracks)
- **Copernicus Private Sector Opportunities** (EU & Ghanaian EO-based SME pitches) in collaboration with Copernicus User Uptake Programme/ AIRCentre



WORKSHOP

BLUE PLANET 4 - 7 March 2024, Nairobi, Kenya

Ocean Observation and Prediction for Coastal Sustainability in Africa



Explore the role of **ocean observation and prediction in addressing stakeholders needs** aligned with the AU blue strategy, the UN Ocean Decade roadmap for Africa.

The Workshop encompasses **two days of plenary sessions**, with

- Presentations on policy, blue economy and decision making and their needs for Ocean observation and prediction.
- Keynotes on the ocean, coastal hazards, blue carbon and observation and predictions capabilities in Africa.
- Flash presentations on Earth-observation based products and services for Africa.

The following two days will be dedicated to **break out workshops on the four Thematic Areas** of Focus where participants from stakeholder groups and service providers will be guided to map actors, discuss needs and co-create a concept for an EO-based service/tool addressing the theme at hand.

SHORELINE AND SEABED MAPPING

FLOODING AND INUNDATION

ECOSYSTEM MAPPING

COASTAL WATERS QUALITY



Thank you for joining !

Many Thanks to all partners who made it possible :

