



The European Marine Observation and Data Network (EMODnet):

A public EU operational marine *in situ* data service

GEO Blue-Planet online workshop, 6 June 2023


Ocean observation and prediction for coastal sustainability

Kate Larkin, Head of EMODnet Secretariat

European Marine Observation and Data Network (EMODnet)

[About](#) ▾ [Data Services](#) ▾ [Solutions](#) ▾ [Themes](#) ▾ [Community Pages](#) ▾ [Atlas of the Seas](#) ▾ [EU-China](#) ▾ [News & Events](#) ▾

Home



 **EMODnet**
European Marine
Observation and
Data Network

THE EUROPEAN MARINE OBSERVATION AND DATA NETWORK (EMODNET)

EMODnet consists of more than 120 organisations assembling marine data, products and metadata to make these fragmented resources more available to public and private users relying on quality-assured, standardised and harmonised marine data which are interoperable and free of restrictions on use.

EMODnet is an operational *public* marine *in situ* data service and marine knowledge initiative of the European Commission (DG MARE)

One central map viewer

to visualise all EMODnet data



1 OCEAN 1 EMODnet

One single portal


One central metadata catalogue

to enhance data search and discovery

140 partners

+100 use cases

Discover, visualise and download marine data and products across 7 thematics and hundreds of parameters



BATHYMETRY



HUMAN ACTIVITIES



PHYSICS



GEOLOGY



SEABED HABITATS



CHEMISTRY



BIOLOGY

EMODNET.EC.EUROPA.EU



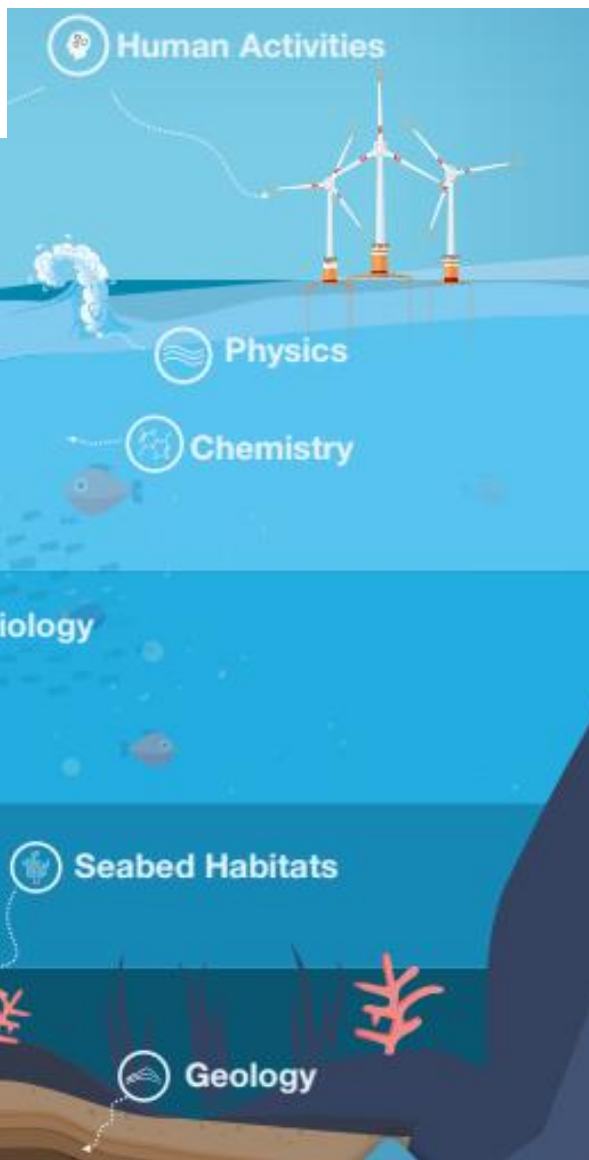
The European Marine Observation and Data Network (EMODnet) is financed by the European Union under regulation (EU) No 508/2014 of the European Parliament and of the Council of 15 May 2014 on the European Maritime and Fisheries Fund

© fraa-psd-templates.com - vecteezy.com

YOUR GATEWAY TO *IN SITU* MARINE DATA IN EUROPE AND BEYOND



EMODnet in a nutshell


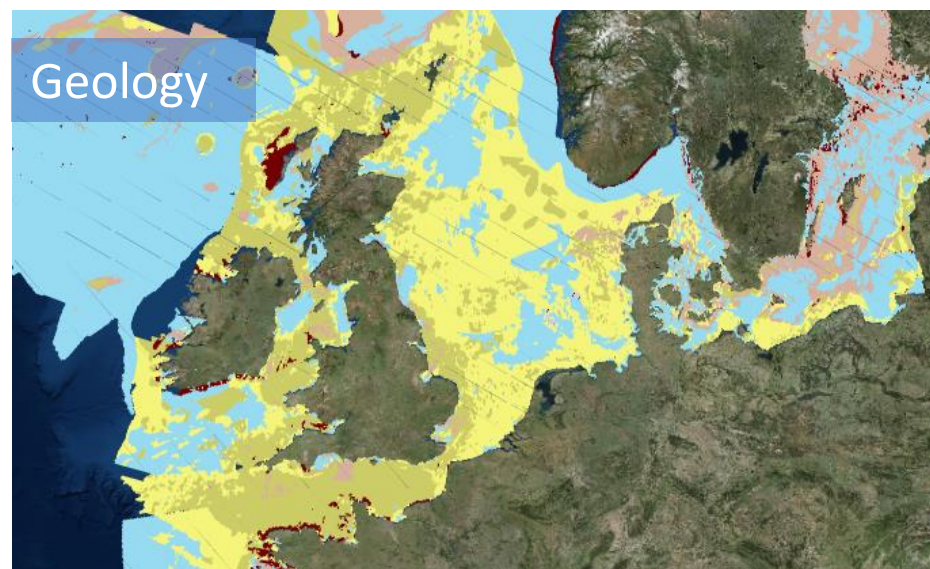
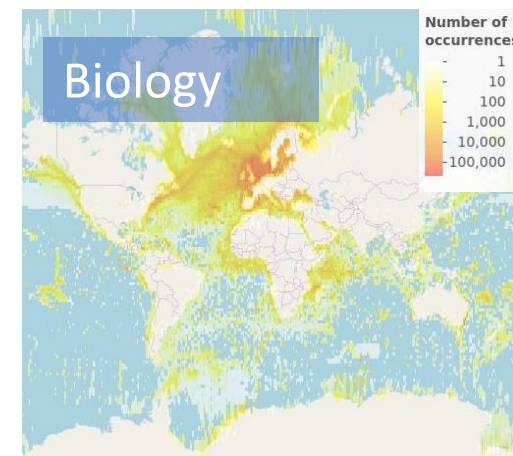
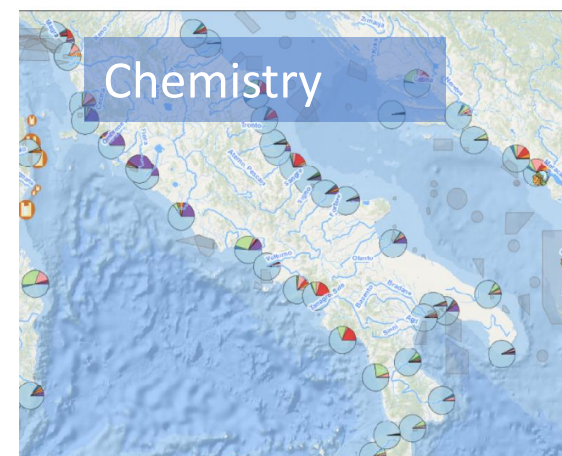
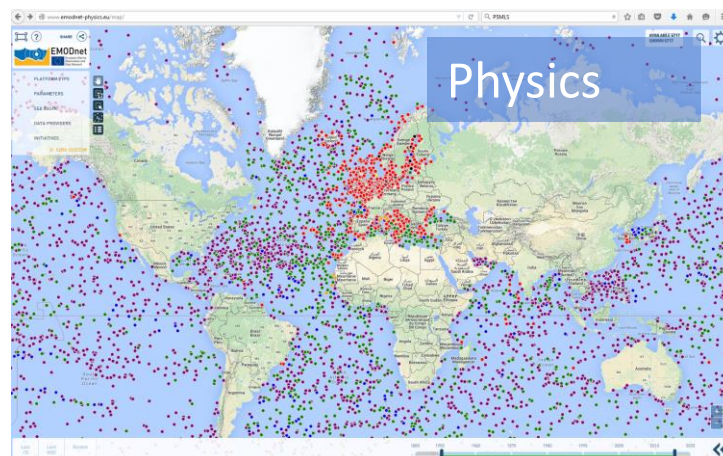
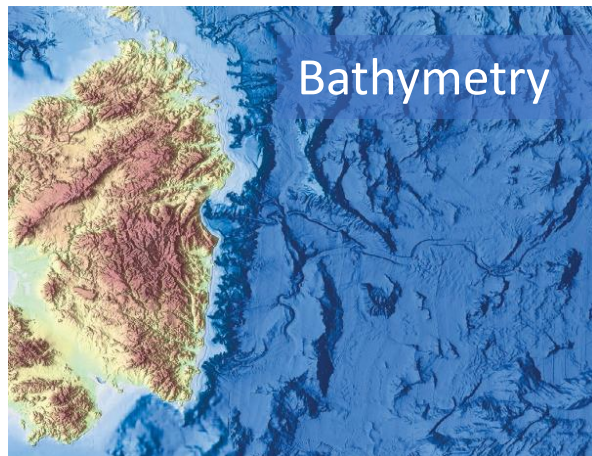


In situ marine data (field data) from coast to open ocean, from surface to seafloor;

- **Seven thematics** (bathymetry, biology, chemistry, geology, human activities, physics, seabed habitats);
- **Hundreds of data parameters** from diverse sources and added value **data products**;
- A **community** of > 120 organisations many more thematic data experts;
- **European authority and regional best practice** in the marine data domain;
- **Collaboration with Copernicus Marine Service** including provision of aggregated, standardized *in situ* marine data to validate satellite-derived data, input to models, and towards an interoperable European marine data space and EU Digital Twin Ocean.

EMODnet | The results of data sharing and working together

Unlocking and democratising marine data from diverse sources



[Ten Years of EMODnet in Ten Minutes - watch the full movie - YouTube](#)

EMODnet | One map viewer - controls



- Expand Layers
- Show Legend
- Subset & Download
- Map Settings

- Zoom control
- Default extent
- Zoom to layers extent
- Toggle Full Screen
- Zoom to my location
- Change to 3D
- Measure distance
- Print to PDF/PNG
- Share map link

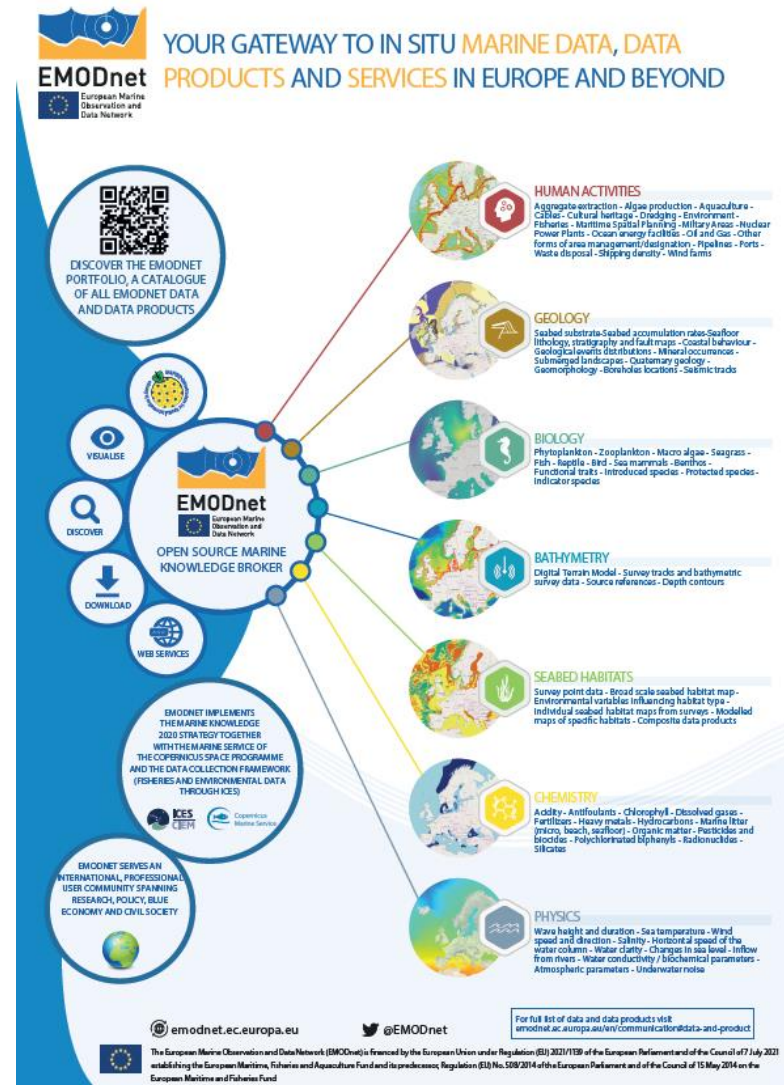
200 km -8.86595, 53.75429



EMODnet: A key resource of *in situ* marine environmental and human activities data, including in the coastal region

Examples of key EMODnet data/data products relevant for Coastal sustainability:

- Bathymetry (Digital Terrain Model, EMODnet Bathymetry)
- Coastal Behaviour, Geology (age, lithology) and geomorphology (EMODnet Geology);
- Riverine inputs (EMODnet Physics)
- Pollutants & marine litter (EMODnet Chemistry)
- Blue economy operations, sitings and shipping/vessel transportation & National Maritime Spatial Plans (EMODnet Human Activities)
- Sea Level: Absolute and Relative Trends and Anomalies (EMODnet Physics);
- Biodiversity (EMODnet Biology)
- Seafloor/Benthic Habitats (EMODnet Seabed Habitats)



EMODnet: An operational service delivering marine data, information and knowledge for research, policy, blue economy and society



EU focus, Global context and international user-base

- Marine Knowledge 2020
- Marine Strategy Framework Directive (MSFD)
- Marine Spatial Planning Directive (MSPD)
- Blue Growth & SME Strategy for sustainable & digital Europe
- Natura 2000
- Habitats and Birds Directive

EMODnet: A EU focal point for Marine Spatial Planning data & national plans

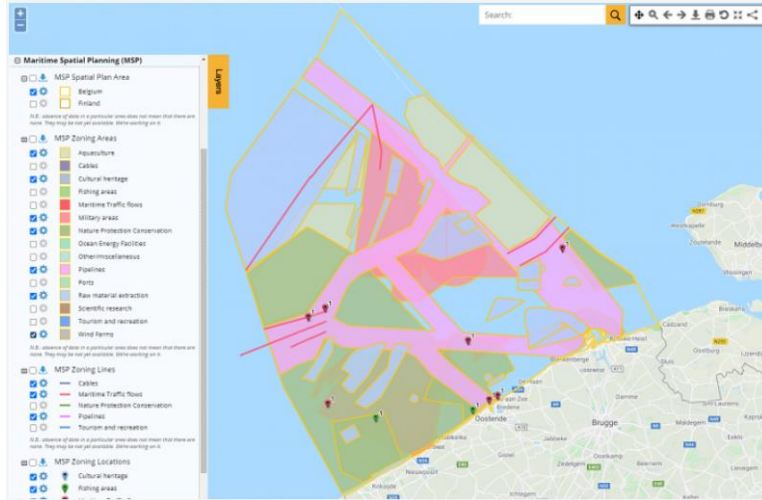
«EMODnet Human Activities is a focal point for EU Member State Marine Spatial plans and in the future this can be expanded to include MSP data products, for examples at the European level».

Joni Kaitaranta, HELCOM



EMODnet provides a EU focal point for:

- Access to transboundary *in situ* marine environmental and human activities data, essential for MSP, as a tool to manage the use of our seas and oceans coherently and to ensure that human activities take place in an efficient, safe and sustainable way;
- European Member State/National Marine Spatial Plans through EMODnet Human Activities (Belgium, Denmark, Finland and Latvia already available, more to follow)
- EMODnet Human Activities works in close co-operation with Regional Sea Conventions, the EC JRC, Technical Group (TG) on Data for MSP towards a technical solution for harmonising EU MSP within EMODnet.



MSP Spatial Plan Area for Belgium, EMODnet Human Activities



EMODnet Human Activities Map viewer and data visualization (centralising by end 2022)

EMODnet: Ongoing contributions to coastal related initiatives



JPI Oceans Sea Level Rise Knowledge Hub as:

- Presenter/participant at kick-off meeting, April 2020
- Co-Chair of Task Group on Communication and Outreach, member of the Steering Committee
- Contributor to Sea Level Rise event, Venice, October 2022 and the Assessment Report



UN Ocean Decade activity as:

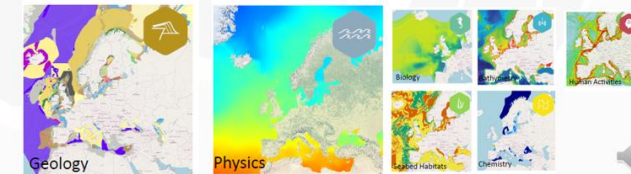
- **COAST Predict-CORE** Advisor
- **Collaborative Centre on Ocean Prediction** Advisor
- **Projects:** DITTO on digital Twins + TURTLE & many more

.....




What can EMODnet contribute to the European Knowledge Hub on Sea Level Rise?

- **Open & free access to integrated marine datasets & data products for knowledge-creation** for science, business and policy to:
 - reduce uncertainty through evidence-based operations & decisions;
 - increase productivity and cost-effectiveness;
 - add value and impact to data;
 - stimulate innovation.



CoastPredict - Observing and Predicting the Global Coastal Ocean

EMODnet: Strengthening Partnerships for International Interoperability and Impact



- A key partner for open data, open science, data diplomacy and digital data stewardship in Europe, and beyond;
- Interoperable data discovery and access, in collaboration with other key data services
- Further diversifying data parameters and sources (e.g. industry, citizen science)
- Extending FAIR to FAIR, CARE and TRUST



Transparency,
Responsibility,
User focus,
Sustainability and
Technology

Thank you for your attention!

- **Discover the EMODnet Central Portal** and see what EMODnet services can do for you;
- **Connect with the online EMODnet community**
 - @EMODnet (Twitter);
 - EMODnet monthly Newsletter;
 - Ask questions and submit feedback via the EMODnet Central Portal and via online surveys
- **Contact the EMODnet Secretariat** to discuss data sharing, data/data product use, queries on data/web services, and to explore partnerships secretariat@emodnet.ec.europa.eu
- **Save-the-date for the EMODnet Open Conference 2023**, 29-30 November 2023 in Brussels, Belgium




EMODnet



European Marine
Observation and
Data Network



emodnet.ec.europa.eu



@EMODnet
www.emodnet.eu

Your gateway to marine data in Europe

